

LEASEHOLD
BARE-LAND STRATA PLAN
OF LOT 21, BLOCK A', D.L. 335,
PLAN 17921.

STRATA PLAN **Vr726**

Deposited and registered in the Land
Title Office of Vancouver, B.C.
this 27th day of May 1980.

D. Black
Registrar

CITY OF VANCOUVER

KEY PLAN
SCALE: 1" = 100'

Name of development: "THE WOODLANDS"

LEGEND:

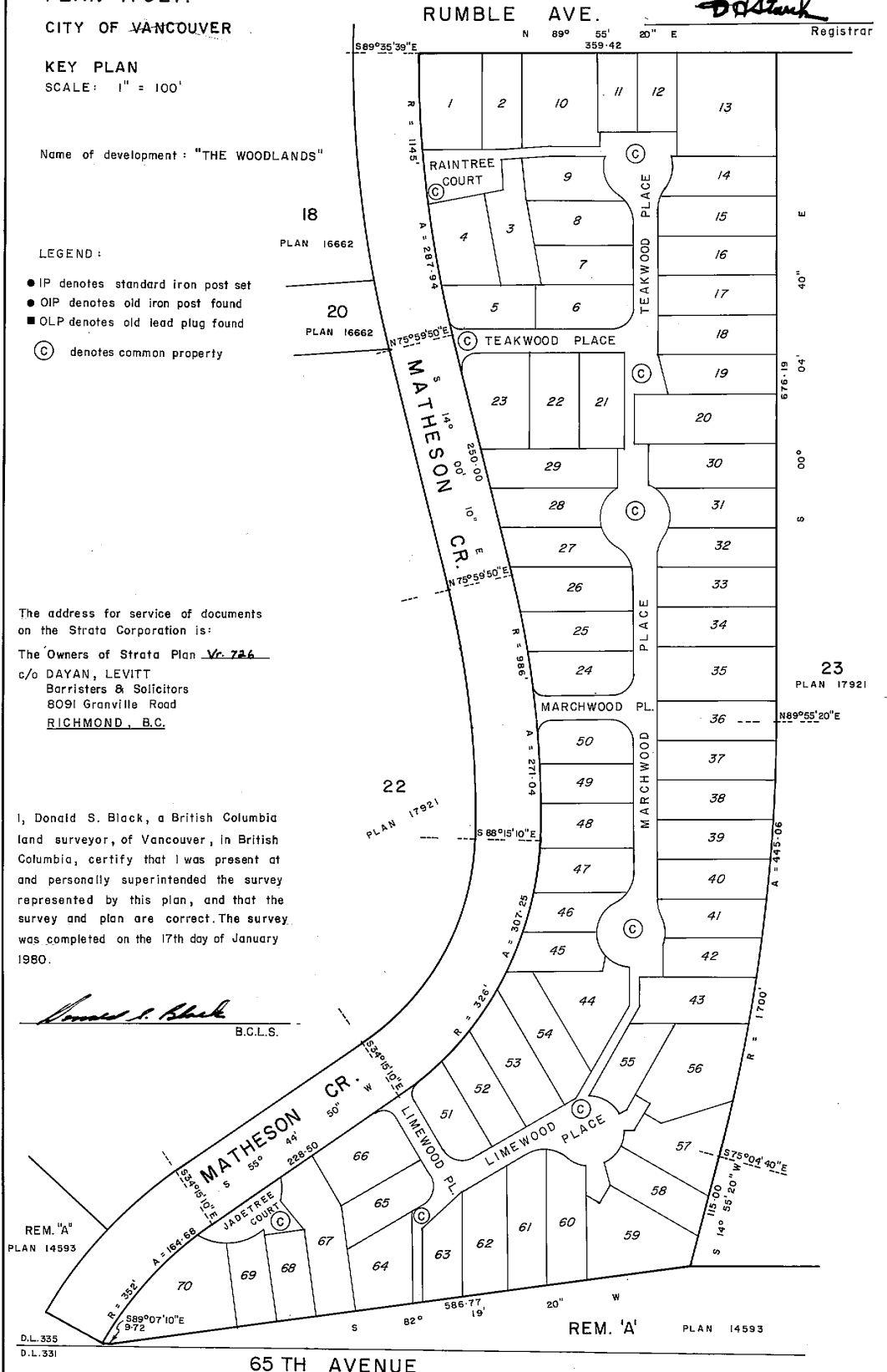
- IP denotes standard iron post set
- OIP denotes old iron post found
- OLP denotes old lead plug found
- ⊙ denotes common property

The address for service of documents
on the Strata Corporation is:

The Owners of Strata Plan Vr 726
c/o DAYAN, LEVITT
Barristers & Solicitors
8091 Granville Road
RICHMOND, B.C.

I, Donald S. Black, a British Columbia
land surveyor, of Vancouver, in British
Columbia, certify that I was present at
and personally superintended the survey
represented by this plan, and that the
survey and plan are correct. The survey
was completed on the 17th day of January
1980.

Donald S. Black
B.C.L.S.



NOTE:— All civic addresses to be followed by:
VANCOUVER, B.C.

MORGAN STEWART AND COMPANY
SURVEYORS AND ENGINEERS
760 DENMAN ST., VANCOUVER, B.C.

STRATA PLAN **Vr726**

STRATA TITLES ACT

Lot No.	Sheet No.	FORM 1	FORM 2	FORM 3
		SCHEDULE OF UNIT ENTITLEMENT	SCHEDULE OF INTEREST UPON DESTRUCTION	SCHEDULE OF VOTING RIGHTS
		UNIT ENTITLEMENT	INTEREST	NUMBER OF VOTES
1	4		90	
2	4		93	
3	4		93	
4	4		100	
5	4		93	
6	4		90	
7	4		95	
8	4		90	
9	4		95	
10	4		100	
11	4		90	
12	4		90	
13	4		100	
14	4		93	
15	4		100	
16	4		95	
17	4		100	
18	4		95	
19	5		95	
20	5		100	
21	5		93	
22	5		90	
23	5		100	
24	6		90	
25	5		100	
26	5		90	
27	5		95	
28	5		93	
29	5		100	
30	5		100	
31	5		93	
32	5		90	
33	5		100	
34	5		90	
35	6		100	
36	6		93	
37	6		95	
38	6		100	
39	6		95	
40	6		100	
41	6		95	
42	6		95	
43	7		100	
44	7		95	
45	6		93	
46	6		95	
47	6		90	
48	6		90	
49	6		93	
50	6		90	

DATE January 18, 1980 *[Signature]* B.C.L.S.

FILED VANAS726 RCD:1998-02-26 ROST:2010-12-08-13.56.01.063

STRATA PLAN **Vr 726**

STRATA TITLES ACT

Lot No.	Sheet No.	FORM 1	FORM 2	FORM 3
		SCHEDULE OF UNIT ENTITLEMENT	SCHEDULE OF INTEREST UPON DESTRUCTION	SCHEDULE OF VOTING RIGHTS
		UNIT ENTITLEMENT	INTEREST	NUMBER OF VOTES
51	7	1	90	
52	7	1	93	
53	7	1	90	
54	7	1	100	
55	7	1	93	
56	7	1	100	
57	7	1	95	
58	7	1	95	
59	7	1	100	
60	7	1	93	
61	7	1	95	
62	7	1	90	
63	7	1	95	
64	8	1	100	
65	8	1	93	
66	8	1	90	
67	8	1	100	
68	8	1	90	
69	8	1	93	
70	8	1	95	
AGGREGATE :		70	6,630	

1/ We the undersigned do solemnly declare that
 1) I/We the undersigned am/~~are~~ the owner-developer, or ~~(in the alternative)~~ the duly authorized agent of the owner-developer.
 2) The strata plan is entirely for residential use. I/we make this solemn declaration conscientiously believing it to be true, and knowing that it is of the same force and effect as if made under oath.

Declared before me this 26th day of January 1980

Rate Wesik

Accepted as to forms 1, 2 and 3 dated this 22nd day of MAY, 1980.

Jean M. Sickman
 Superintendent of Insurance

Approved as a bare land strata plan under the Strata Titles Act.

Dated this 28 day of FEB. 1980.

R.J. Spaxman
 City Approving Officer for
 CITY OF VANCOUVER

Re-approved as a bare land strata plan under the Strata Titles Act

Dated this 9 day of May 1980

R.J. Spaxman
 City Approving Officer for
 CITY OF VANCOUVER

UNITED PROPERTIES LTD.

Authorized Signatory Authorized Signatory

IMBROOK PROPERTIES LIMITED

Authorized Signatory Authorized Signatory

CITY OF VANCOUVER

Authorized Signatory Authorized Signatory

MORTGAGEE:

IMBROOK PROPERTIES LIMITED

Authorized Signatory Authorized Signatory

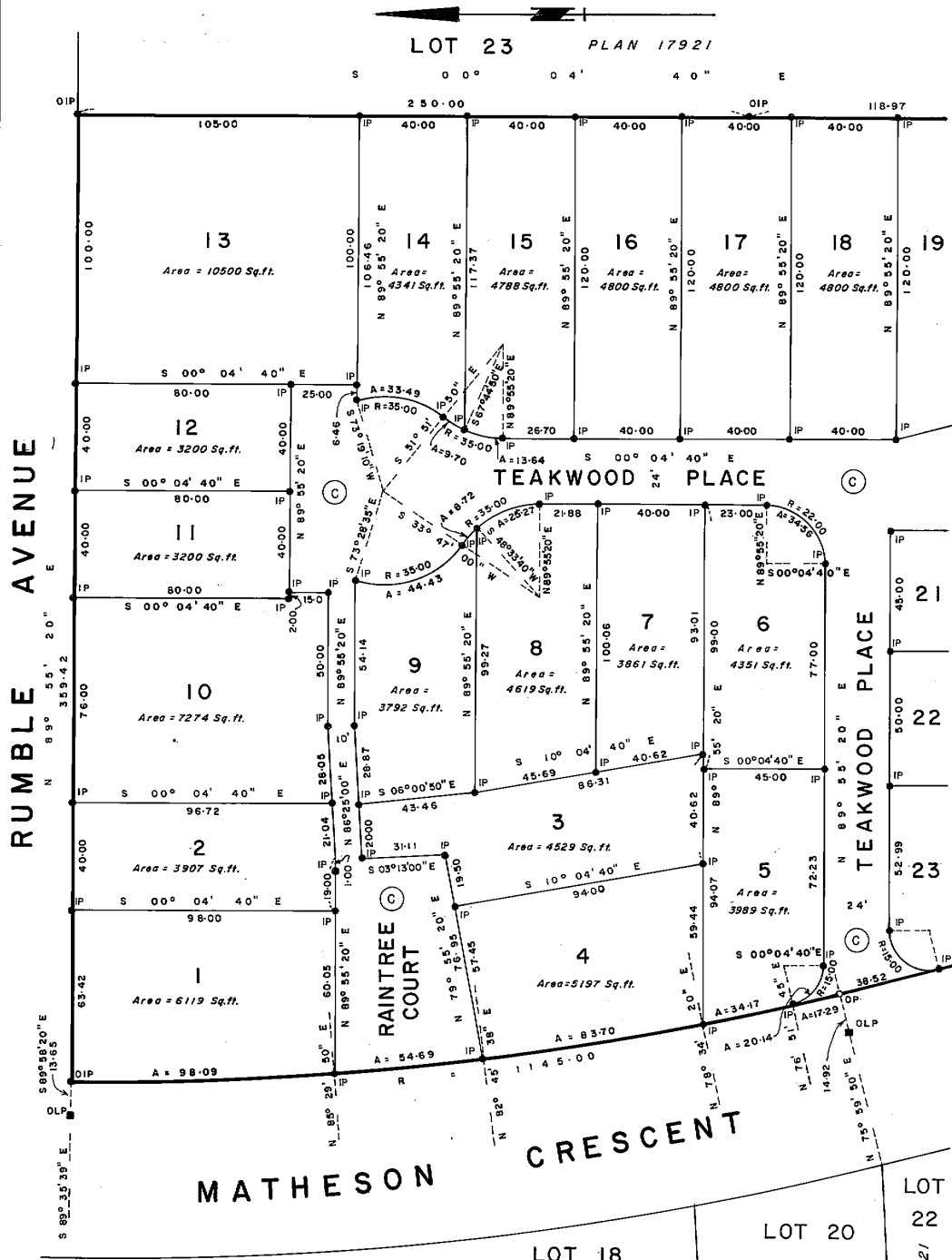
DATE January 10th, 1980 DB B.C.L.S.

FILED VANAS726 RCD:1998-02-26 ROST:2010-12-08-13.56.01.063

PLAN SHOWING STRATA LOTS
1, 2, 3, 4, 5, 6, 7, 8, 9, 10, 11,
12, 13, 14, 15, 16, 17 AND 18

STRATA PLAN **Vr 726**

SCALE 1" = 40'



CIVIC ADDRESSES ARE AS FOLLOWS :-

1 - 7705 RAINTREE COURT	11 - 7743 TEAKWOOD PLACE
2 - 7709 " "	12 - 7749 " "
3 - 7708 " "	13 - 7755 " "
4 - 7712 " "	14 - 7758 " "
5 - 7711 TEAKWOOD PLACE	15 - 7754 " "
6 - 7715 " "	16 - 7750 " "
7 - 7721 " "	17 - 7746 " "
8 - 7725 " "	18 - 7742 " "
9 - 7731 " "	
10 - 7737 " "	

PLAN 16662

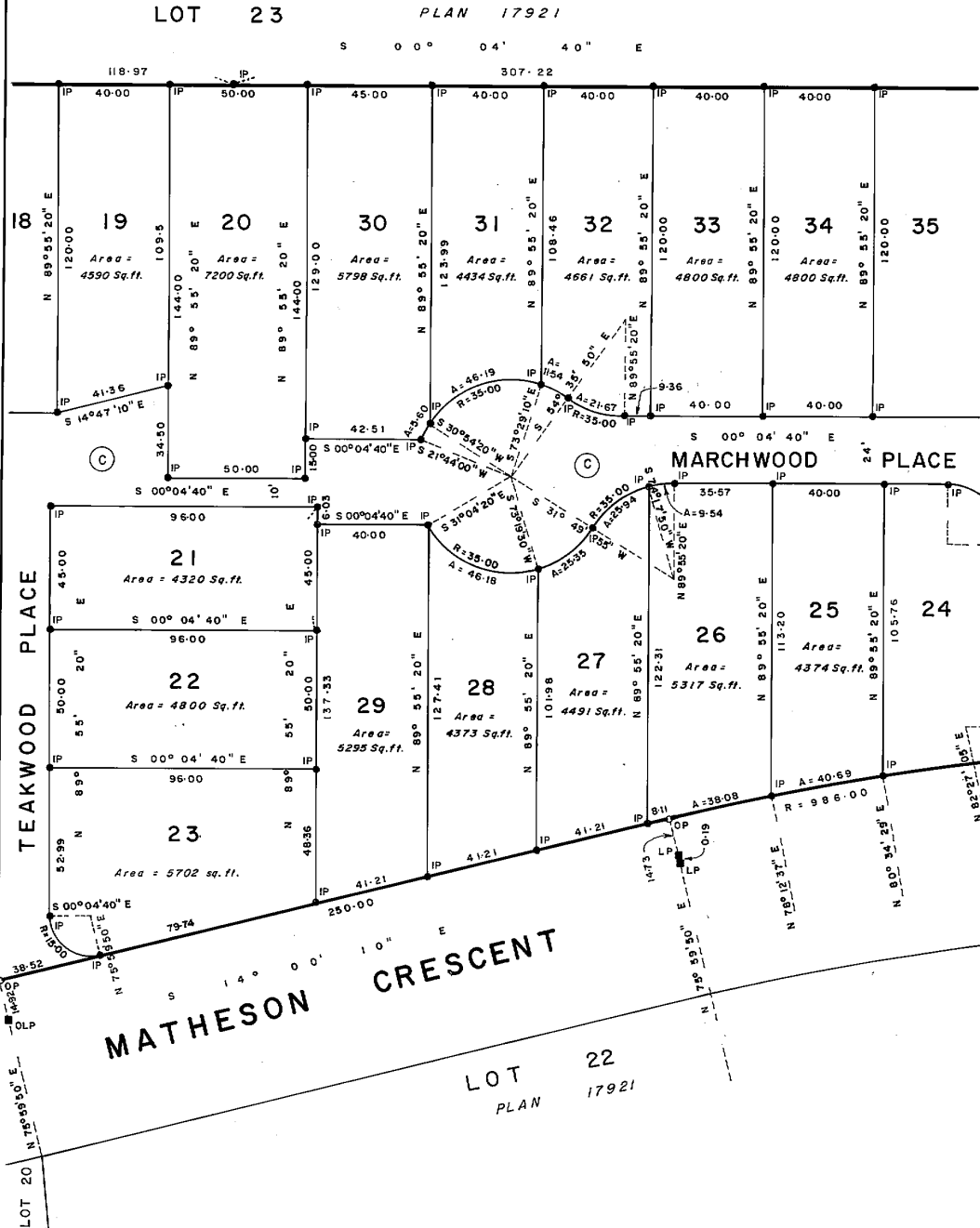
DATE January 18th 1980 AAH B.C.L.S.

FILED VANAS726 RCD:1998-02-26 ROST:2010-12-08-13:56:01.063

PLAN SHOWING STRATA LOTS
19, 20, 21, 22, 23, 25, 26, 27, 28,
29, 30, 31, 32, 33 AND 34.

STRATA PLAN **Vr 726**

SCALE 1" = 40'



CIVIC ADDRESSES ARE AS FOLLOWS:-

19 - 7738	TEAKWOOD PLACE	27 - 7817	MARCHWOOD PLACE
20 - 7730	" "	28 - 7811	" "
21 - 7726	" "	29 - 7805	" "
22 - 7720	" "	30 - 7806	" "
23 - 7714	" "	31 - 7810	" "
24 - 7837	MARCHWOOD PLACE	32 - 7814	" "
25 - 7829	" "	33 - 7818	" "
26 - 7823	" "	34 - 7822	" "

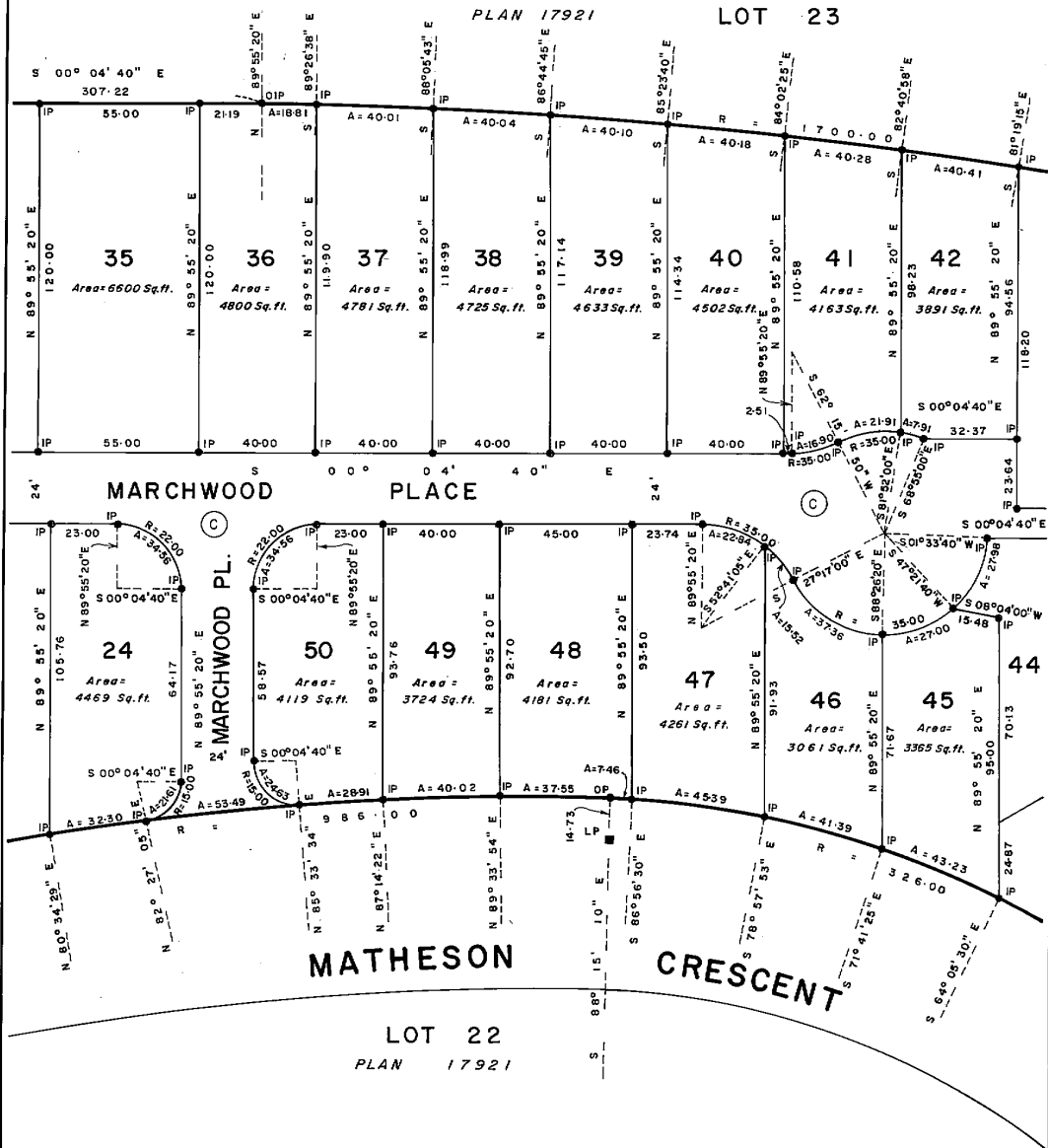
DATE January 15th 1980 *RMB* B.C.L.S.

FILED VANAS726 RCD:1998-02-26 ROST:2010-12-08-13:56:01.063

PLAN SHOWING STRATA LOTS
24, 35, 36, 37, 38, 39, 40, 41, 42,
45, 46, 47, 48, 49 AND 50.

STRATA PLAN **Vr 726**

SCALE 1" = 40'



CIVIC ADDRESSES ARE AS FOLLOWS :-

24	-	7837	MARCHWOOD PLACE
35	-	7826	" "
36	-	7840	" "
37	-	7844	" "
38	-	7848	" "
39	-	7852	" "
40	-	7856	" "
41	-	7860	" "
42	-	7864	" "
45	-	7867	" "
46	-	7863	" "
47	-	7859	" "
48	-	7855	" "
49	-	7851	" "
50	-	7847	" "

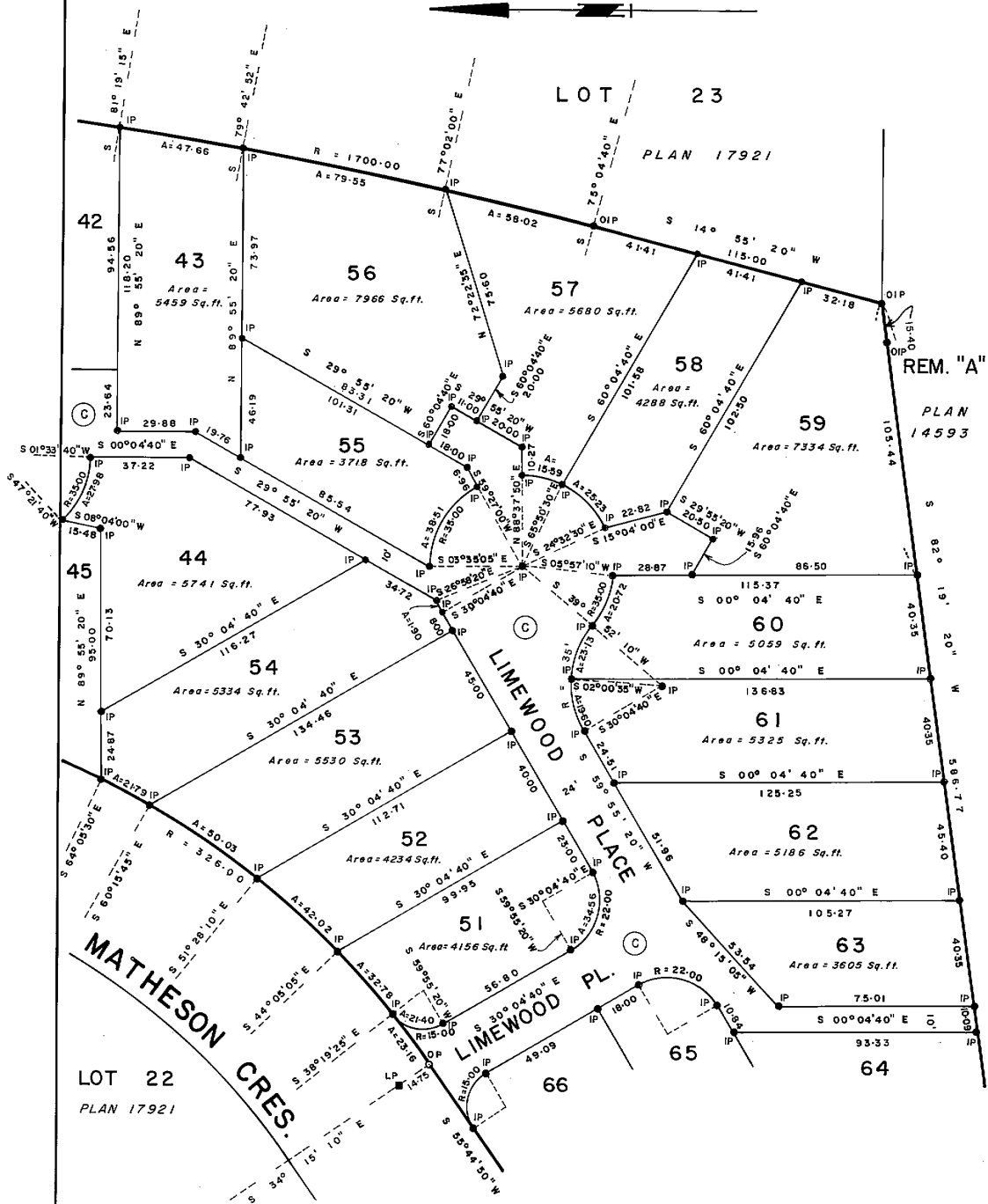
DATE January 12, 1980 MB B.C.L.S.

FILED VANAS726 RCD:1998-02-26 ROST:2010-12-08-13.56.01.063

PLAN SHOWING STRATA LOTS
43, 44, 51, 52, 53, 54, 55, 56, 57,
58, 59, 60, 61, 62 AND 63.

STRATA PLAN **Vr 726**

SCALE 1" = 40'



LOT 22
PLAN 17921

CIVIC ADDRESSES ARE AS FOLLOWS :-

43 - 7868 MARCHWOOD PLACE	57 - 7960 LIMWOOD PLACE
44 - 7871 " "	58 - 7956 " "
51 - 7919 LIMWOOD PLACE	59 - 7952 " "
52 - 7923 " "	60 - 7946 " "
53 - 7931 " "	61 - 7942 " "
54 - 7937 " "	62 - 7936 " "
55 - 7947 " "	63 - 7930 " "
56 - 7949 " "	

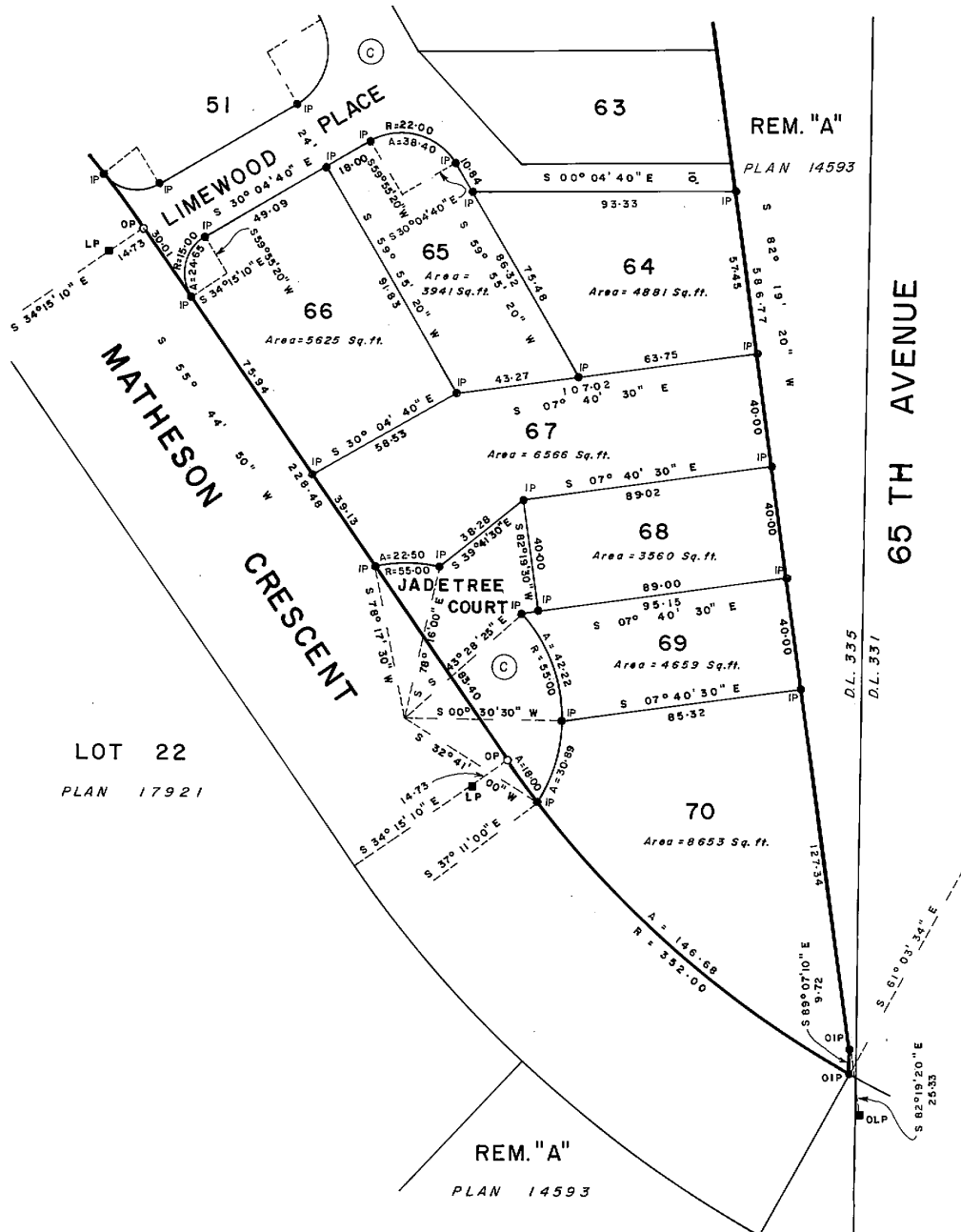
DATE January 18th, 1980 *RLB* B.C.L.S.

FILED VANAS726 RCD:1998-02-26 ROST:2010-12-08-13.56.01.063

PLAN SHOWING STRATA LOTS
64, 65, 66, 67, 68, 69 AND 70.

STRATA PLAN **Vr 726**

SCALE 1" = 40'



LOT 22
PLAN 17921

CIVIC ADDRESSES ARE AS FOLLOWS :-

- 64 - 7924 LIMWOOD PLACE
- 65 - 7918 " "
- 66 - 7912 " "
- 67 - 8008 JADETREE COURT
- 68 - 8012 " "
- 69 - 8016 " "
- 70 - 8018 " "

DATE February 18th 1980 DB B.C.L.S.

FILED VANAS726 RCD:1998-02-26 ROST:2010-12-08-13.56.01.063

